NYC 9/11 Public Portal Document

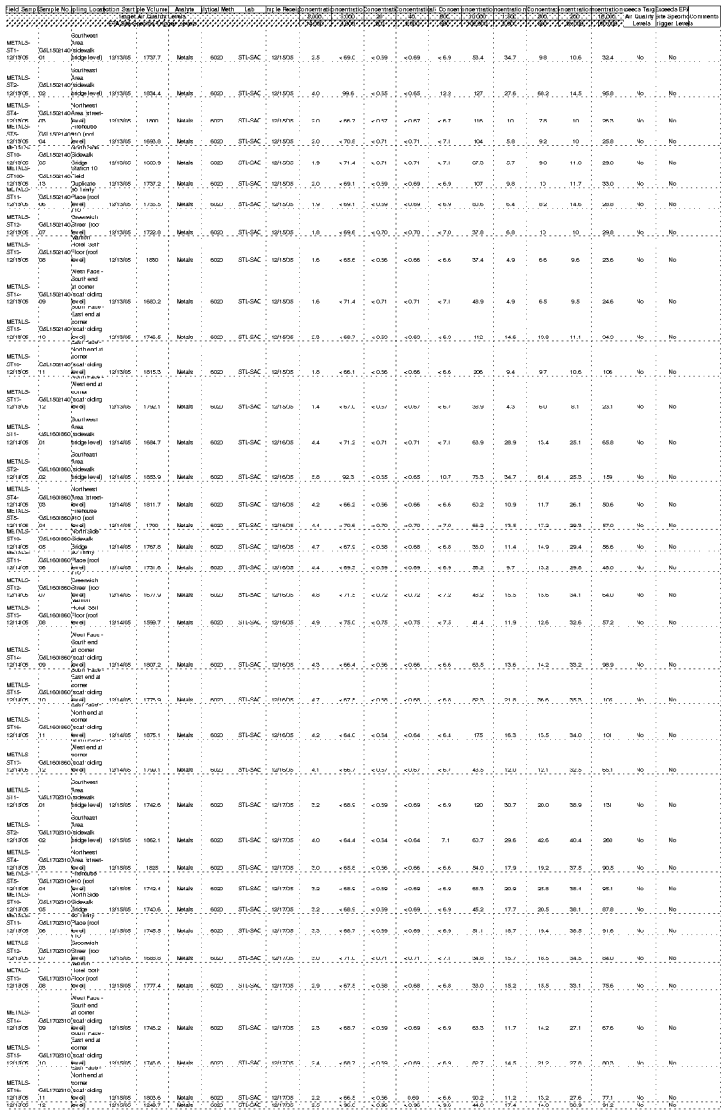

Field Sample No	Sample No	Building Location	Sample Type	Volume (cubic meters)	Analyte	Analytical Method	Lab	Sample Received	Concentration (ug/wipe)	Concentration (ug/wipe)	Concentration (ug/wipe)	Concentration (ug/wipe)	Concentration (ug/wipe)	Concentration (ug/wipe)	Concentration (ug/wipe)	Concentration (ug/wipe)	Concentration (ug/wipe)	Concentration (ug/wipe)	Concentration (ug/wipe)	Concentration (ug/wipe)	Exceeds Air Quality Levels	Exceeds EPA Action Trigger Levels	Comments
									0.05	0.07	0.1	0.2	0.5	0.7	1.0	1.5	2.0	3.0	4.0	5.0			
METALS-ST1-12I1905	01	Southwest Area (ledge level)	12I1905	1737.7	Metals	6020	STL-SAC	12I1505	2.5	<69.0	<0.39	<0.69	<6.9	53.4	34.7	9.8	10.6	32.4	No	No	
METALS-ST2-12I1905	02	Southwest Area (ledge level)	12I1905	1934.4	Metals	6020	STL-SAC	12I1505	4.0	99.6	<0.35	<0.65	13.0	127	27.6	58.2	14.5	95.8	No	No	
METALS-ST4-12I1905	04	Northwest Area (ledge level)	12I1905	1900	Metals	6020	STL-SAC	12I1505	3.0	<66.7	<0.37	<0.67	<6.7	116	10	7.5	10	36.5	No	No	
METALS-ST5-12I1905	05	1 WTC (roof level)	12I1905	1668.8	Metals	6020	STL-SAC	12I1505	3.0	<70.6	<0.71	<0.71	<7.1	104	5.8	9.2	10	25.0	No	No	
METALS-ST10-12I1905	10	Sidewalk - Vesey Street - Station 10	12I1905	1000.9	Metals	6020	STL-CAC	12I1205	1.9	<71.4	<0.71	<0.71	<7.1	67.0	5.7	9.0	11.0	25.6	No	No	
METALS-ST14-12I1905	13	Field Duplicate of Liberty	12I1905	1737.2	Metals	6020	STL-SAC	12I1505	3.0	<69.1	<0.39	<0.69	<6.9	107	9.8	13	11.7	33.5	No	No	
METALS-ST15-12I1905	15	Plaza (roof level) - 7 WTC	12I1905	1735.5	Metals	6020	STL-SAC	12I1505	1.9	<69.1	<0.39	<0.69	<6.9	93.5	5.4	8.2	14.9	28.6	No	No	
METALS-ST12-12I1905	07	Greenwich Street (roof level) - Liberty Plaza - near roof	12I1905	1732.8	Metals	6020	STL-SAC	12I1505	1.8	<69.6	<0.70	<0.70	<7.0	37.6	5.8	12	10	29.8	No	No	
METALS-ST16-12I1905	06	Floor (roof level) - West Face - South end at corner	12I1905	1850	Metals	6020	STL-SAC	12I1505	1.5	<65.6	<0.36	<0.66	<6.6	37.4	4.9	6.6	9.6	25.6	No	No	
METALS-ST14-12I1905	09	Scaffolding (level) - South Face - East end at corner	12I1905	1660.2	Metals	6020	STL-SAC	12I1505	1.6	<71.4	<0.71	<0.71	<7.1	48.9	4.9	6.5	9.5	24.6	No	No	
METALS-ST14-12I1905	10	Scaffolding (level) - North face - Northeast at corner	12I1905	1746.8	Metals	6020	STL-SAC	12I1505	2.0	<69.7	<0.39	<0.69	<6.9	112	14.6	19.9	11.1	54.0	No	No	
METALS-ST16-12I1905	11	Scaffolding (level) - South Face - West end at corner	12I1905	1815.5	Metals	6020	STL-SAC	12I1505	1.8	<66.1	<0.36	<0.66	<6.6	206	9.4	9.7	10.5	106	No	No	
METALS-ST1-12I1905	12	Scaffolding (level) - West end at corner	12I1905	1736.1	Metals	6020	STL-SAC	12I1505	1.4	<69.1	<0.39	<0.69	<6.9	36.9	4.3	6.0	9.1	23.1	No	No	
METALS-SI1-12I1405	01	Southwest Area (ledge level)	12I1405	1694.7	Metals	6020	STL-SAC	12I1405	4.4	<71.2	<0.71	<0.71	<7.1	63.9	28.9	15.4	25.1	69.8	No	No	
METALS-ST2-12I1405	02	Southeast Area (ledge level)	12I1405	1653.9	Metals	6020	STL-SAC	12I1405	5.6	92.3	<0.35	<0.65	10.7	75.5	34.7	61.4	28.5	159	No	No	
METALS-ST4-12I1405	03	Northwest Area (ledge level) - Warehouse	12I1405	1811.7	Metals	6020	STL-SAC	12I1405	4.2	<66.2	<0.36	<0.66	<6.6	63.2	10.9	11.7	26.1	50.6	No	No	
METALS-ST5-12I1405	04	1 WTC (roof level) - North side	12I1405	1765	Metals	6020	STL-SAC	12I1405	4.4	<70.6	<0.70	<0.70	<7.0	66.2	13.8	17.2	39.3	87.0	No	No	
METALS-ST14-12I1405	05	Sidewalk - Liberty	12I1405	1767.8	Metals	6020	STL-SAC	12I1405	4.7	<67.5	<0.38	<0.68	<6.8	35.0	11.4	14.9	29.4	56.6	No	No	
METALS-ST15-12I1405	06	Plaza (roof level) - 7 WTC	12I1405	1731.6	Metals	6020	STL-SAC	12I1405	4.4	<69.2	<0.39	<0.69	<6.9	35.8	9.7	13.2	28.6	48.0	No	No	
METALS-ST12-12I1405	07	Greenwich Street (roof level) - Liberty Plaza - near roof	12I1405	1577.4	Metals	6020	STL-SAC	12I1405	4.0	<71.2	<0.72	<0.72	<7.2	40.2	13.3	13.5	34.1	64.0	No	No	
METALS-ST15-12I1405	08	Floor (roof level) - West Face - South end at corner	12I1405	1599.7	Metals	6020	STL-SAL	12I1405	4.9	<75.0	<0.75	<0.75	<7.5	41.4	11.9	12.6	32.6	57.2	No	No	
METALS-ST14-12I1405	09	Scaffolding (level) - South Face - East end at corner	12I1405	1907.2	Metals	6020	STL-SAC	12I1405	4.3	<66.4	<0.36	<0.66	<6.6	63.5	13.6	14.2	33.2	98.9	No	No	
METALS-ST16-12I1405	10	Scaffolding (level) - North face - Northeast at corner	12I1405	1775.5	Metals	6020	STL-SAC	12I1405	4.7	<67.7	<0.38	<0.68	<6.8	40.5	21.8	26.5	35.5	105	No	No	
METALS-ST16-12I1405	11	Scaffolding (level) - West end at corner	12I1405	1875.1	Metals	6020	STL-SAC	12I1405	4.2	<64.0	<0.34	<0.64	<6.4	175	16.3	13.5	34.0	101	No	No	
METALS-ST1-12I1405	12	Scaffolding (level) - West end at corner	12I1405	1736.1	Metals	6020	STL-SAC	12I1405	4.1	<69.1	<0.39	<0.69	<6.9	43.0	12.0	12.1	32.0	69.1	No	No	
METALS-SI1-12I1705	01	Southwest Area (ledge level)	12I1705	1742.6	Metals	6020	STL-SAC	12I1705	5.2	<68.5	<0.39	<0.69	<6.9	120	30.7	20.0	38.9	151	No	No	
METALS-ST2-12I1705	02	Southeast Area (ledge level)	12I1705	1662.1	Metals	6020	STL-SAC	12I1705	4.0	<64.4	<0.34	<0.64	7.1	63.7	29.6	42.6	40.4	260	No	No	
METALS-ST4-12I1705	03	Northwest Area (ledge level) - Warehouse	12I1705	1825	Metals	6020	STL-SAC	12I1705	5.0	<65.8	<0.36	<0.66	<6.6	54.0	17.9	19.2	37.8	90.5	No	No	
METALS-ST5-12I1705	04	1 WTC (roof level) - North side	12I1705	1742.4	Metals	6020	STL-SAC	12I1705	5.2	<68.9	<0.39	<0.69	<6.9	68.5	30.9	24.8	38.1	98.1	No	No	
METALS-ST14-12I1705	05	Sidewalk - Liberty	12I1705	1742.6	Metals	6020	STL-SAC	12I1705	5.2	<68.5	<0.39	<0.69	<6.9	45.2	17.7	20.5	38.1	87.8	No	No	
METALS-ST15-12I1705	06	Plaza (roof level) - 7 WTC	12I1705	1745.5	Metals	6020	STL-SAC	12I1705	5.3	<68.7	<0.39	<0.69	<6.9	51.1	15.7	19.4	36.5	91.6	No	No	
METALS-ST12-12I1705	07	Greenwich Street (roof level) - Liberty Plaza - near roof	12I1705	1563.0	Metals	6020	STL-SAC	12I1705	2.0	<71.1	<0.71	<0.71	<7.1	34.6	13.7	16.3	34.3	68.0	No	No	
METALS-ST15-12I1705	08	Floor (roof level) - West Face - South end at corner	12I1705	1777.4	Metals	6020	STL-SAL	12I1705	2.9	<67.5	<0.38	<0.68	<6.8	33.0	15.2	15.5	33.1	75.6	No	No	
METALS-ST14-12I1705	09	Scaffolding (level) - South Face - East end at corner	12I1705	1745.2	Metals	6020	STL-SAC	12I1705	2.5	<68.7	<0.39	<0.69	<6.9	53.5	11.7	14.2	27.1	57.6	No	No	
METALS-ST16-12I1705	10	Scaffolding (level) - North face - Northeast at corner	12I1705	1745.6	Metals	6020	STL-SAC	12I1705	2.4	<68.7	<0.39	<0.69	<6.9	50.7	14.5	21.2	27.6	60.5	No	No	
METALS-ST16-12I1705	11	Scaffolding (level) - North end at corner	12I1705	1805.6	Metals	6020	STL-SAC	12I1705	2.2	<66.5	<0.36	0.69	<6.6	90.2	11.2	15.2	27.6	77.1	No	No	
12I1705	12	(level)	12I1705	1648.7	Metals	6020	STL-CAC	12I1705	2.2	<90.0	<0.90	<0.90	<9.0	44.0	17.4	14.0	30.9	91.2	No	No	

CITY_DEP_WORBY_CANNATA_SUBP_000076086

NYC-WTC_000424769

Field Sampl	Sample No.	pling Loca	ection Start	ple Volume	Analyte	alytical Meth	Lab	mple Recei	l) Concentr	xceeds Targ	Exceeds EPA	
									300	Air Quality	Site Specific	Comments
									3,000	Levels	rigger Levels	
TotalHg-ST1-12/12/05	05BR1873-1	Southwest Area (sidewalk bridge level)	12/12/05	0.56	Mercury	EPA 324/1631	BRL	12/14/05	< 27.0	No	No	
TotalHg-ST2-12/12/05	05BR1873-2	Southeast Area (sidewalk bridge level)	12/12/05	0.58	Mercury	EPA 324/1631	BRL	12/14/05	< 26.0	No	No	
TotalHg-ST4-12/12/05	05BR1873-3	Northwest Area (street-level)	12/12/05	0.57	Mercury	EPA 324/1631	BRL	12/14/05	< 26.0	No	No	
TotalHg-ST5-12/12/05	05BR1873-4	Firehouse #10 (roof level)	12/12/05	0.47	Mercury	EPA 324/1631	BRL	12/14/05	< 32.0	No	No	
TotalHg-ST10-12/12/05	05BR1873-5	North Side Sidewalk Bridge	12/12/05	0.57	Mercury	EPA 324/1631	BRL	12/14/05	< 26.0	No	No	
TotalHg-ST11-12/12/05	05BR1873-6	90 Trinity Place (roof level)	12/12/05	0.57	Mercury	EPA 324/1631	BRL	12/14/05	< 26.0	No	No	
TotalHg-ST12-12/12/05	05BR1873-7	110 Greenwich Street (roof level)	12/12/05	0.58	Mercury	EPA 324/1631	BRL	12/14/05	< 26.0	No	No	
TotalHg-ST13-12/12/05	05BR1873-8	Marriott Hotel, 38th Floor (roof level)	12/12/05	0.52	Mercury	EPA 324/1631	BRL	12/14/05	< 29.0	No	No	
TotalHg-ST14-12/12/05	05BR1873-9	West Face - South end at corner (scaffolding level)	12/12/05	0.56	Mercury	EPA 324/1631	BRL	12/14/05	< 27.0	No	No	
TotalHg-ST15-12/12/05	05BR1873-10	South Face - East end at corner (scaffolding level)	12/12/05	0.60	Mercury	EPA 324/1631	BRL	12/14/05	< 25.0	No	No	
TotalHg-ST16-12/12/05	05BR1873-11	East Face - North end at corner (scaffolding level)	12/12/05	0.57	Mercury	EPA 324/1631	BRL	12/14/05	< 26.0	No	No	

L□8□ □1□3□0□ □L□i□b□e□r□t□y □ □S□t□r□e□e□t□ □D□e□c□o□n□s□t□r□u□c□t□i□o□

CITY_DEP_WORBY_CANNATA_SUBP_000076087

Field Sampl	Sample No.	pling Loca	ection Start	ple Volume	Analyte	alytical Meth	Lab	mple Recei	l) Concentr	xceeds Targ	Exceeds EPA	Comments
Target Air Quality Levels									300	Air Quality Levels	Site Specific rigger Levels	
EPA Site Specific Trigger Levels									3,000			
TotalHg-ST17-12/12/05	05BR1873-12	North Face - West end at corner (scaffolding level)	12/12/05	0.59	Mercury	EPA 324/1631	BRL	12/14/05	< 25.0	No	No	
TotalHg-ST1-12/13/05	05BR1885-1	Southwest Area (sidewalk bridge level)	12/13/05	0.60	Mercury	EPA 324/1631	BRL	12/15/05	< 26.0	No	No	
TotalHg-ST2-12/13/05	05BR1885-2	Southeast Area (sidewalk bridge level)	12/13/05	0.57	Mercury	EPA 324/1631	BRL	12/15/05	< 26.0	No	No	
TotalHg-ST4-12/13/05	05BR1885-3	Northwest Area (street-level)	12/13/05	0.56	Mercury	EPA 324/1631	BRL	12/15/05	< 27.0	No	No	
TotalHg-ST5-12/13/05	05BR1885-4	Firehouse #10 (roof level)	12/13/05	0.52	Mercury	EPA 324/1631	BRL	12/15/05	< 29.0	No	No	
TotalHg-ST10-12/13/05	05BR1885-5	North Side Sidewalk Bridge	12/13/05	0.54	Mercury	EPA 324/1631	BRL	12/15/05	< 28.0	No	No	
TotalHg-ST11-12/13/05	05BR1885-6	90 Trinity Place (roof level)	12/13/05	0.50	Mercury	EPA 324/1631	BRL	12/15/05	< 30.0	No	No	
TotalHg-ST14-12/13/05	05BR1885-7	West Face - South end at corner (scaffolding level)	12/13/05	0.57	Mercury	EPA 324/1631	BRL	12/15/05	< 26.0	No	No	
TotalHg-ST15-12/13/05	05BR1885-8	South Face - East end at corner (scaffolding level)	12/13/05	0.56	Mercury	EPA 324/1631	BRL	12/15/05	< 27.0	No	No	
TotalHg-ST16-12/13/05	05BR1885-9	East Face - North end at corner (scaffolding level)	12/13/05	0.56	Mercury	EPA 324/1631	BRL	12/15/05	< 27.0	No	No	

L□8□ □1□3□0□ □L□i□b□e□r□t□y □ □S□t□r□e□e□t□ □D□e□c□o□n□s□t□r□u□c□t□i□o□

CITY_DEP_WORBY_CANNATA_SUBP_000076088

Field Sampl	Sample No.	pling Loca	ection Start	ple Volume	Analyte	alytical Meth	Lab	mple Recei	l) Concentr	xceeds Targ	Exceeds EPA	
Target Air Quality Levels									300	Air Quality Levels	Site Specific Trigger Levels	Comments
EPA Site Specific Trigger Levels									3,000			
TotalHg-ST17-12/13/05	05BR1885-10	North Face - West end at corner (scaffolding level)	12/13/05	0.57	Mercury	EPA 324/1631	BRL	12/15/05	< 26.0	No	No	
TotalHg-ST1-12/14/05	05BR1889-1	Southwest Area (sidewalk bridge level)	12/14/05	0.56	Mercury	EPA 324/1631	BRL	12/16/05	< 27.0	No	No	
TotalHg-ST2-12/14/05	05BR1889-2	Southeast Area (sidewalk bridge level)	12/14/05	0.57	Mercury	EPA 324/1631	BRL	12/16/05	< 26.0	No	No	
TotalHg-ST4-12/14/05	05BR1889-3	Northwest Area (street-level)	12/14/05	0.56	Mercury	EPA 324/1631	BRL	12/16/05	< 27.0	No	No	
TotalHg-ST5-12/14/05	05BR1889-4	Firehouse #10 (roof level)	12/14/05	0.56	Mercury	EPA 324/1631	BRL	12/16/05	< 27.0	No	No	
TotalHg-ST10-12/14/05	05BR1889-5	North Side Sidewalk Bridge	12/14/05	0.57	Mercury	EPA 324/1631	BRL	12/16/05	< 26.0	No	No	
TotalHg-ST11-12/14/05	05BR1889-6	90 Trinity Place (roof level)	12/14/05	0.52	Mercury	EPA 324/1631	BRL	12/16/05	< 29.0	No	No	
TotalHg-ST12-12/14/05	05BR1889-7	110 Greenwich Street (roof level)	12/14/05	0.53	Mercury	EPA 324/1631	BRL	12/16/05	< 28.0	No	No	
TotalHg-ST13-12/14/05	05BR1889-8	Marriott Hotel, 38th Floor (roof level)	12/14/05	0.55	Mercury	EPA 324/1631	BRL	12/16/05	< 27.0	No	No	
TotalHg-ST14-12/14/05	05BR1889-9	West Face - South end at corner (scaffolding level)	12/14/05	0.58	Mercury	EPA 324/1631	BRL	12/16/05	< 26.0	No	No	
TotalHg-ST15-12/14/05	05BR1889-10	South Face - East end at corner (scaffolding level)	12/14/05	0.58	Mercury	EPA 324/1631	BRL	12/16/05	< 26.0	No	No	

L□8□ □1□3□0□ □L□i□b□e□r□t□y □ □S□t□r□e□e□t□ □D□e□c□o□n□s□t□r□u□c□t□i□o□

CITY_DEP_WORBY_CANNATA_SUBP_000076089

Field Sampl	Sample No.	pling Loca	ection Start	ple Volume	Analyte	alytical Meth	Lab	mple Recei	l) Concentr	xceeds Targ	Exceeds EPA	Comments
Target Air Quality Levels									300	Air Quality Levels	Site Specific Trigger Levels	
EPA Site Specific Trigger Levels									3,000			
TotalHg-ST16-12/14/05	05BR1889-11	East Face - North end at corner (scaffolding level)	12/14/05	0.66	Mercury	EPA 324/1631	BRL	12/16/05	< 23.0	No	No	
TotalHg-ST17-12/14/05	05BR1889-12	North Face - West end at corner (scaffolding level)	12/14/05	0.58	Mercury	EPA 324/1631	BRL	12/16/05	< 26.0	No	No	
TotalHg-ST1-12/15/05	05BR1898-1	Southwest Area (sidewalk bridge level)	12/15/05	0.57	Mercury	EPA 324/1631	BRL	12/17/05	< 26.0	No	No	
TotalHg-ST2-12/15/05	05BR1898-2	Southeast Area (sidewalk bridge level)	12/15/05	0.57	Mercury	EPA 324/1631	BRL	12/17/05	< 26.0	No	No	
TotalHg-ST4-12/15/05	05BR1898-3	Northwest Area (street-level)	12/15/05	0.57	Mercury	EPA 324/1631	BRL	12/17/05	< 26.0	No	No	
TotalHg-ST5-12/15/05	05BR1898-4	Firehouse #10 (roof level)	12/15/05	0.58	Mercury	EPA 324/1631	BRL	12/17/05	< 26.0	No	No	
TotalHg-ST10-12/15/05	05BR1898-5	North Side Sidewalk Bridge	12/15/05	0.57	Mercury	EPA 324/1631	BRL	12/17/05	< 26.0	No	No	
TotalHg-ST12-12/15/05	05BR1898-6	110 Greenwich Street (roof level)	12/15/05	0.56	Mercury	EPA 324/1631	BRL	12/17/05	< 27.0	No	No	
TotalHg-ST13-12/15/05	05BR1898-7	Marriott Hotel, 38th Floor (roof level)	12/15/05	0.58	Mercury	EPA 324/1631	BRL	12/17/05	< 26.0	No	No	
TotalHg-ST14-12/15/05	05BR1898-8	West Face - South end at corner (scaffolding level)	12/15/05	0.57	Mercury	EPA 324/1631	BRL	12/17/05	< 26.0	No	No	

L□8□ □1□3□0□ □L□i□b□e□r□t□y □ □S□t□r□e□e□t□ □D□e□c□o□n□s□t□r□u□c□t□i□o□

CITY_DEP_WORBY_CANNATA_SUBP_000076090

Field Sampl	Sample No.	pling Loca	ection Start	ple Volume	Analyte	alytical Meth	Lab	mple Recei	l) Concentr	xceeds Targ	Exceeds EPA	Comments
Target Air Quality Levels									300	Air Quality Levels	Site Specific Trigger Levels	
EPA Site Specific Trigger Levels									3,000			
TotalHg-ST15-12/15/05	05BR1898-9	South Face - East end at corner (scaffolding level)	12/15/05	0.57	Mercury	EPA 324/1631	BRL	12/17/05	< 26.0	No	No	
TotalHg-ST16-12/15/05	05BR1898-10	East Face - North end at corner (scaffolding level)	12/15/05	0.57	Mercury	EPA 324/1631	BRL	12/17/05	< 26.0	No	No	
TotalHg-ST17-12/15/05	05BR1898-11	North Face - West end at corner (scaffolding level)	12/15/05	0.57	Mercury	EPA 324/1631	BRL	12/17/05	< 26.0	No	No	

Note:
1. Reduced sample volume at Station 5 (Firehouse #10 [roof level]) on December 12, 2005 was due to pump failure caused by power outage.
2. Mercury samples at Station 12 (110 Greenwich Street [roof level]) and Station 13 (Marriott Hotel, 38th Floor [roof level]) on December 13, 2005 were not available for analysis on account of pump failure.
3. Mercury sample at Station 11 (90 Trinity Place [roof level]) on December 15, 2005 was not available for analysis on account of pump failure.
4. Gaseous mercury data are unavailable from December 18, 2005 through December 24, 2005. Ambient temperatures were below the instrument operating range needed for reliable calibration. Any measu reported. TRC is currently investigating an alternate sample collection method that will allow for continued real time mercury measurements during winter months. Total mercury data continue to be availab

CITY_DEP_WORBY_CANNATA_SUBP_000076091

L□8□ □1□3□0□ □L□i□b□e□r□t□y□ □S□t□r□e□e□t□ □D□e□c□o□n□s□t□r□u□c□t□i□o□

NYC 9/11 Public Portal Document

red concentrations would represent approximations and therefore are not
le for these same calendar days.

CITY_DEP_WORBY_CANNATA_SUBP_000076092

NYC-WTC_000424775

NYC 9/11 Public Portal Document

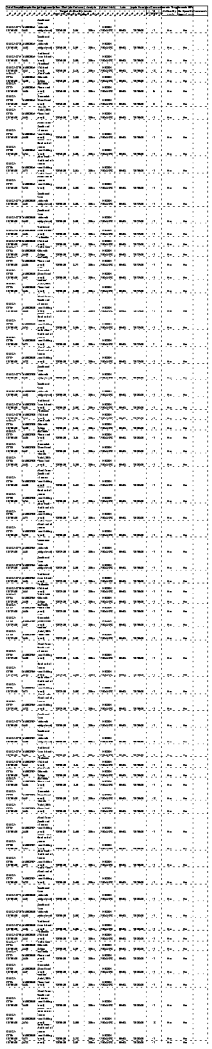

CITY_DEP_WORBY_CANNATA_SUBP_000076093

NYC-WTC_000424776

NYC-WTC_000424777

CITY_DEP_WORBY_CANNATA_SUBP_00007609 4

NYC 9/11 Public Portal Document

NYC 9/11 Public Portal Document

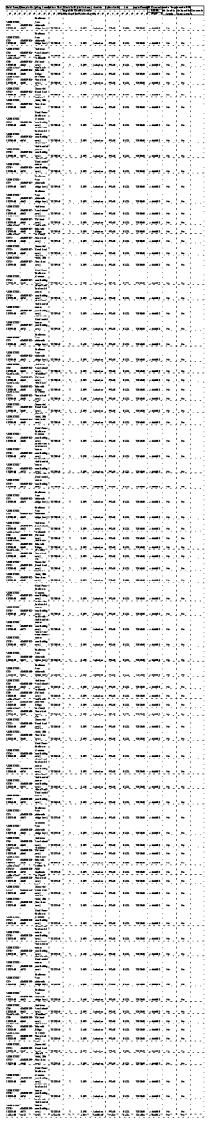

CITY_DEP_WORBY_CANNATA_SUBP_000076095

Field Sampl	Sample No.	pling Loca	ection Start	ple Volume	Analyte	alytical Meth	Lab	mple Recei	alent) Conc	xceeds Targ Air Quality Levels	Exceeds EPA Site Specific rigger Levels	Comments
Target Air Quality Levels									34			
EPA Site Specific Trigger Levels									3,400			
PAHS-ST2-12/13/05	G5L1502150-02	Southeast Area (sidewalk bridge level)	12/13/05	379.8	PAHs	8270C SIM	STL-SAC	12/15/05	< 6.5	No	No	
PAHS-ST10-12/13/05	G5L1502150-05	North Side Sidewalk Bridge	12/13/05	314.9	PAHs	8270C SIM	STL-SAC	12/15/05	< 8.0	No	No	
12/13/05	13	Duplicate	12/13/05	301.3	PAHs	8270C SIM	STL-SAC	12/15/05	< 8.3	No	No	

CITY_DEP_WORBY_CANNATA_SUBP_000076096

Field Sampl	Sample No.	pling Loca	ection Start	ple Volume	Analyte	alytical Meth	Lab	mple Recei	Concentrati	xceeds Targ Air Quality Levels	Exceeds EPA Site Specific rigger Levels	Comments
Target Air Quality Levels									0.12			
EPA Site Specific Trigger Levels									12			
PCBS-ST2-12/13/05	AI15248RR1	Southeast Area (sidewalk bridge level)	12/13/05	6.995	PCBs	EPA Method TO-10A/EPA 8082	Northeast	12/15/05	< 0.100	No	No	
PCBS-ST10-12/13/05	AI15251RR1	North Side Sidewalk Bridge	12/13/05	6.81	PCBs	EPA Method TO-10A/EPA 8082	Northeast	12/15/05	< 0.103	No	No	
12/13/05	1	Duplicate	12/13/05	7.024	PCBs	8082	Northeast	12/15/05	< 0.0997	No	No	

CITY_DEP_WORBY_CANNATA_SUBP_000076097

L□8□ □1□3□0□ □L□i□b□e□r□t□y□ □S□t□r□e□e□t□ □D□e□c□o□n□s□t□r□u□c□t□i□o□n□

Field Sampl	Sample No.	pling Loca	ection Start	ple Volume	Analyte	alytical Meth	Lab	mple Recei	Concentrat	xceeds Targ	Exceeds EP	Comments
Target Air Quality Levels									0.25	Air Quality Levels	Site Specific rigger Level	
EPA Site Specific Trigger Levels									25		s	
Dioxins/Furans-ST2-12/13/05	P6192_3724_002	Southeast Area (sidewalk bridge level)	12/13/05	330	Dioxin	TO-9A	AP	12/15/05	0.0323	No	No	
Dioxins/Furans-ST10-12/13/05	P6192_3724_005	North Side Sidewalk Bridge	12/13/05	337	Dioxin	TO-9A	AP	12/15/05	0.0365	No	No	
12/13/05	_013	Duplicate	12/13/05	338	Dioxin	TO-9A	AP	12/15/05	0.0211	No	No	

CITY_DEP_WORBY_CANNATA_SUBP_000076098

L□8□ □1□3□0□ □L□i□b□e□r□t□y □ □S□t□r□e□e□t□ □D□e□c□o□n□s□t□r□u□c□t□i□o□n

NYC 9/11 Public Portal Document



CITY_DEP_WORBY_CANNATA_SUBP_000076099

NYC 9/11 Public Portal Document



CITY_DEP_WORBY_CANNATA_SUBP_000076100